

2011

Presumpscot River Watershed Map: Historical Values (Map)

Presumpscot River Watershed Coalition

Casco Bay Estuary Partnership

Follow this and additional works at: <https://digitalcommons.usm.maine.edu/cbep-graphics-maps-posters>

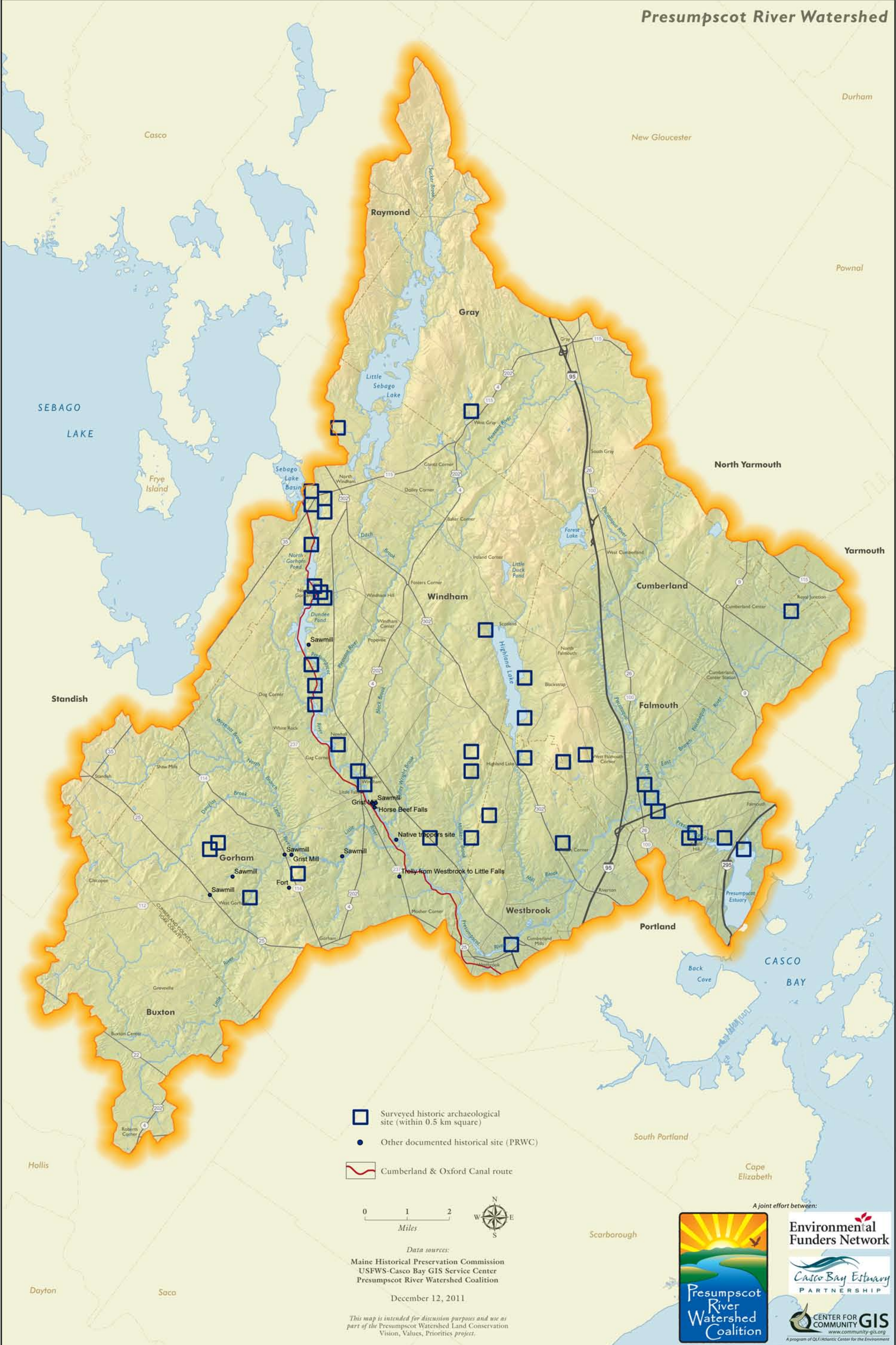
Recommended Citation




Presumpscot River Watershed Coalition and Casco Bay Estuary Partnership, "Presumpscot River Watershed Map: Historical Values (Map)" (2011). *Graphics, Maps, and Posters*. 25.
<https://digitalcommons.usm.maine.edu/cbep-graphics-maps-posters/25>

This Book is brought to you for free and open access by the Casco Bay Estuary Partnership (CBEP) at USM Digital Commons. It has been accepted for inclusion in Graphics, Maps, and Posters by an authorized administrator of USM Digital Commons. For more information, please contact jessica.c.hovey@maine.edu.

Historical Values

Presumpscot River Watershed



-  Surveyed historic archaeological site (within 0.5 km square)
-  Other documented historical site (PRWC)
-  Cumberland & Oxford Canal route



Data sources:
 Maine Historical Preservation Commission
 USFWS-Casco Bay GIS Service Center
 Presumpscot River Watershed Coalition

December 12, 2011

This map is intended for discussion purposes and use as part of the Presumpscot Watershed Land Conservation Vision, Values, Priorities project.

A joint effort between:

