

2011

Presumpscot River Watershed Map: Agricultural Values (Map)

Presumpscot River Watershed Coalition

Casco Bay Estuary Partnership

Center for Community GIS

Follow this and additional works at: <https://digitalcommons.usm.maine.edu/cbep-graphics-maps-posters>

Recommended Citation





Presumpscot River Watershed Coalition, Casco Bay Estuary Partnership, and Center for Community GIS, "Presumpscot River Watershed Map: Agricultural Values (Map)" (2011). *Graphics, Maps, and Posters*. 22.
<https://digitalcommons.usm.maine.edu/cbep-graphics-maps-posters/22>

This Book is brought to you for free and open access by the Casco Bay Estuary Partnership (CBEP) at USM Digital Commons. It has been accepted for inclusion in Graphics, Maps, and Posters by an authorized administrator of USM Digital Commons. For more information, please contact jessica.c.hovey@maine.edu.

Agricultural Values

Presumpscot River Watershed



-  Agricultural land cover (2004)
-  Parcels enrolled in farmland current use taxation program
-  Farmland soils of statewide significance
-  Prime farmland soils


Agricultural soils are shown where they overlap with natural land cover types (excluding wetlands and open water).



Data sources:
Maine Office of GIS, USDA-NRCS
and the Municipalities of: Falmouth, Westbrook,
Gorham, Windham, and Cumberland.

December 12, 2011

This map is intended for discussion purposes and use as part of the Presumpscot Watershed Land Conservation Vision, Values, Priorities project.



A joint effort between:

